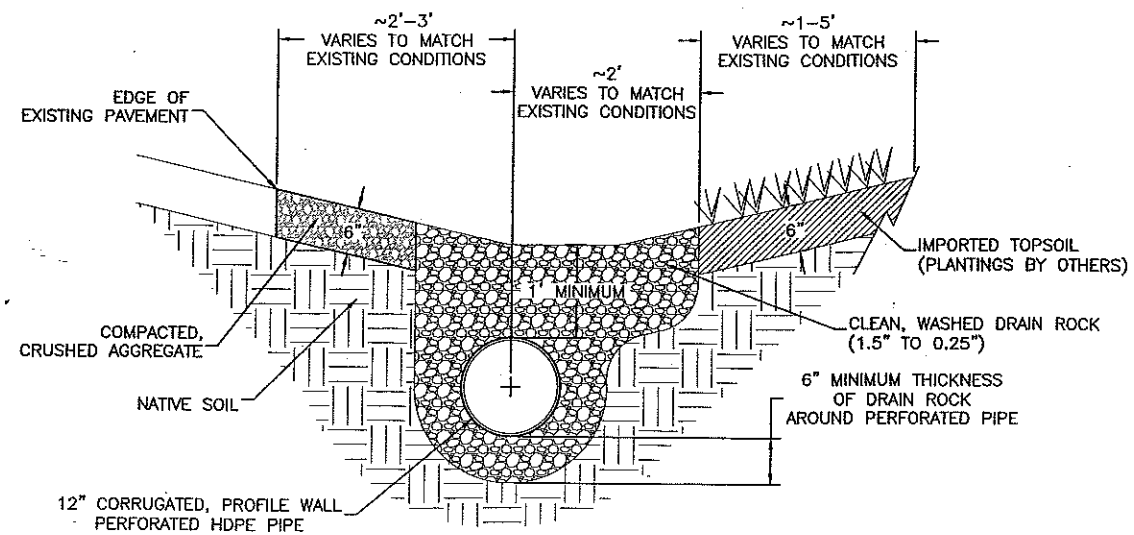
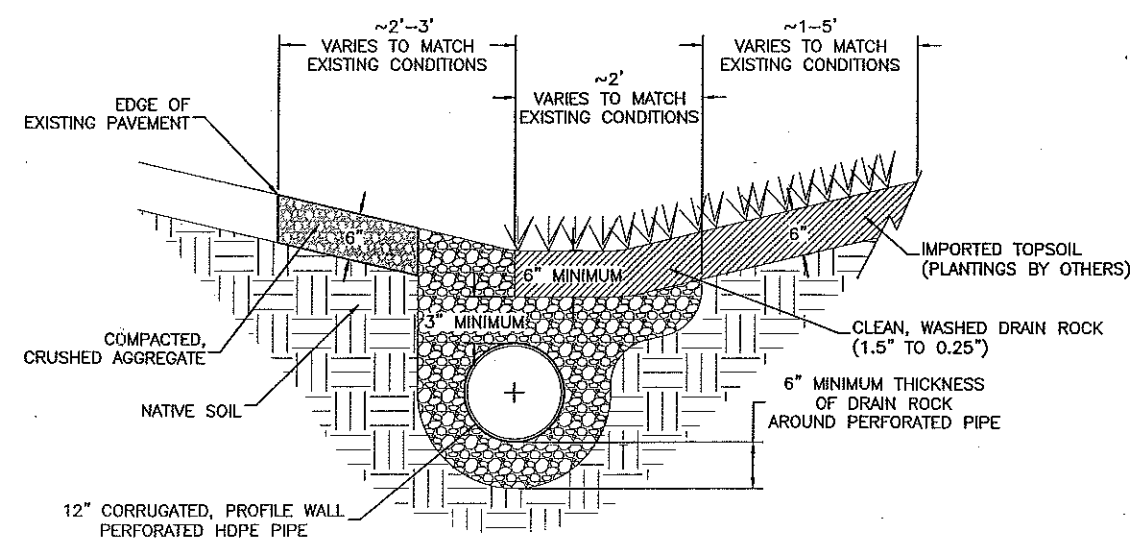


D:\CAD_PROJECTS\10132_HAMILTON-STEPHENSON\E10131_SFD01.DWG 11/4/2011 3:23:21 PM MSISLER



1 SHOULDER TREATMENT FACILITY SECTION
SFD01 SCALE: 1" = 1'



2 SWALE TREATMENT FACILITY SECTION
SFD01 SCALE: 1" = 1'


NO.	DATE	DESCRIPTION	APPD.

XREF(S) USED: 10132X_SUR,10132X_DSN,10132X_BAS
ROTATION ANGLE: _____
CONSTRUCTED BY: _____
PROJECT COMPLETED: _____
MAP CORRECTED BY: _____
FINAL MAP DATA
FILENAME: E10131_SFD01.DWG

DESIGNED BY: _____	DATE APPD. _____
DRAWN BY: _____	PROGRAM MGR: _____
CHECKED BY: _____	CONST. MGR: _____
DESIGN MGR: _____	

CITY OF PORTLAND
ENVIRONMENTAL SERVICES

Office of Transportation Approval



DES. CHIEF ENGINEER REG. PROF. ENGR. NO. 16301 DATE _____

PBOT CITY ENGINEER REG. PROF. ENGR. NO. 51536PE DATE _____

30%

SW STEPHENSON & SW HAMILTON
DRAINAGE AND
ROAD SHOULDER IMPROVEMENTS
FACILITY DETAIL SHEET

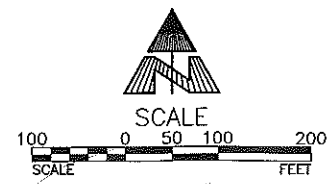
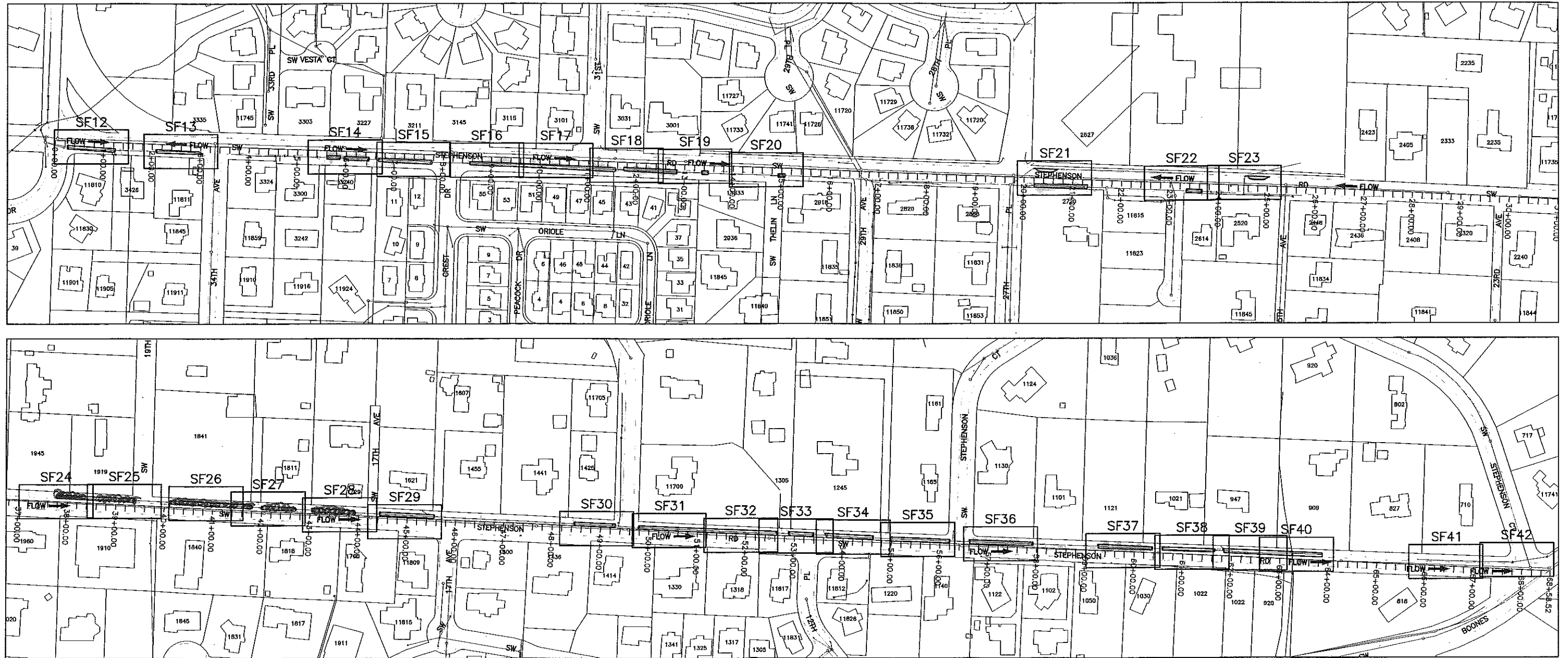
1/4 SECTION VARIES
JOB NO. E10131
SHEET NO. SFD01
47 of 49

--- curb extension
 *** wetland plants
 grass
 Unmarked are gravel

LEGEND:

SF01 SHEET REFERENCE

FLOW → STORMWATER FLOW DIRECTION



CITY OF PORTLAND DATUM AND NAD 1983-91

D:\CAD_PROJECTS\10132_HAMILTON-STEPHENSON\E10131_G03.DWG 11/4/2011 2:29:56 PM MSISLER

XREF(S) USED: 10132X_SUR,10132X_DSN,10132X_BAS		DESIGNED BY	DATE APPD.
ROTATION ANGLE:		DRAWN BY	PROGRAM MGR
CONSTRUCTED BY:		CHECKED BY	CONST. MGR.
PROJECT COMPLETED:		DESIGN MGR.	
MAP CORRECTED BY:			
FINAL MAP DATA			
FILENAME: E10131_G03.DWG			
NO.	DATE	DESCRIPTION	APPD.
		REVISION	

CITY OF PORTLAND
ENVIRONMENTAL SERVICES



30%

**SW STEPHENSON & SW HAMILTON
DRAINAGE AND
ROAD SHOULDER IMPROVEMENTS**
SHEET LAYOUT - SW STEPHENSON ST

1/4 SECTION VARIES
JOB NO. E10131
SHEET NO. G03
03 of 49