

Figure A-24
Marquam Hill Connection 1A: Elevator/Bridge and Path


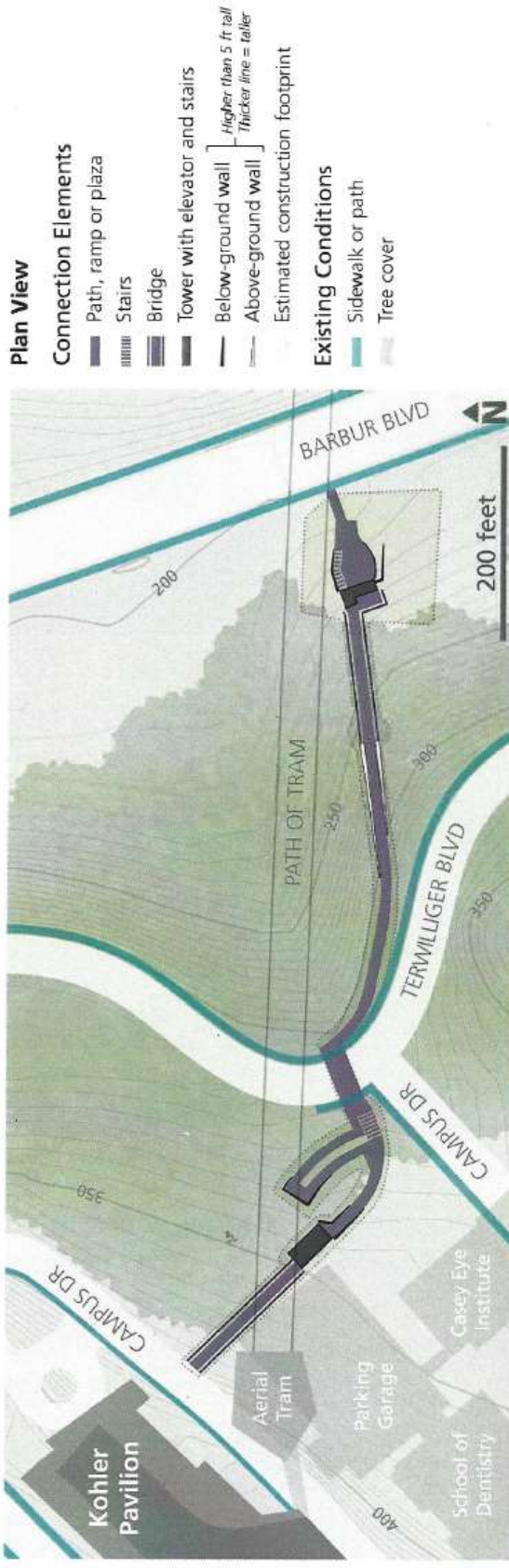


Figure A-25
Marquam Hill Connection 1B: Elevator/Bridge and Recessed Path

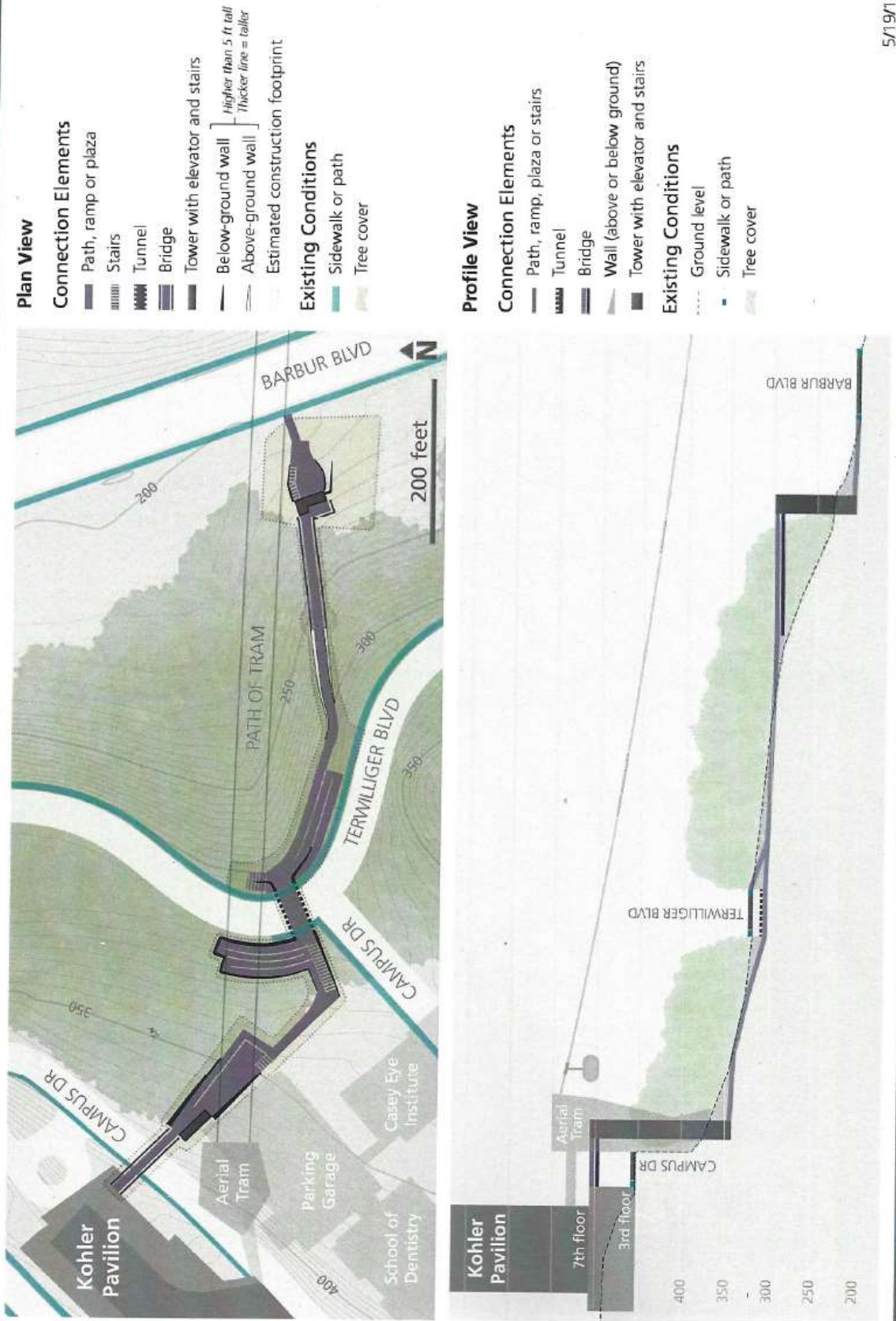
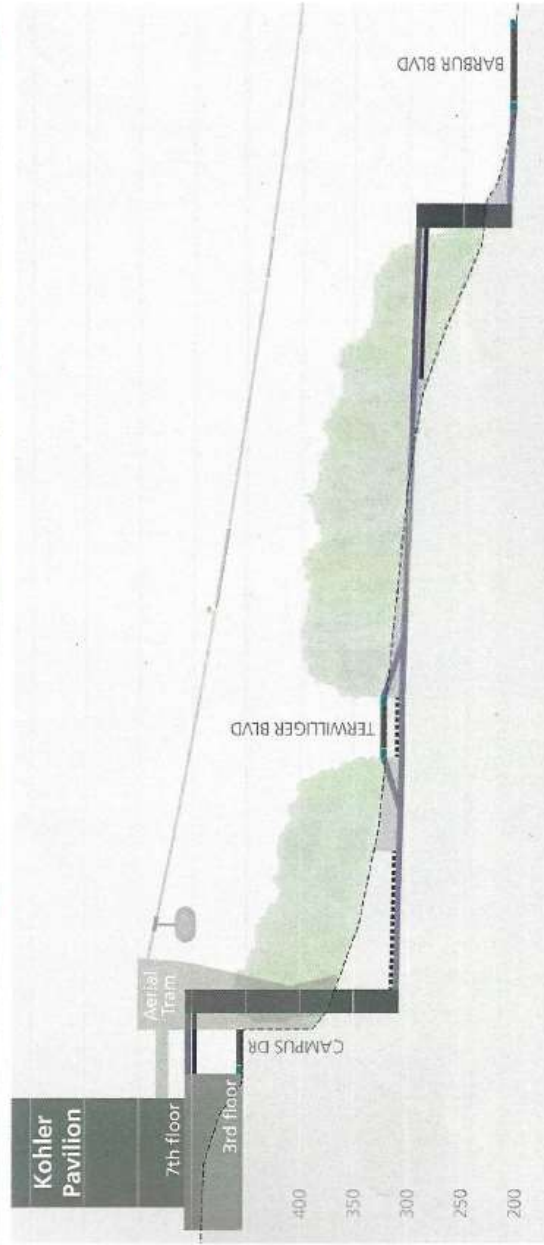


Figure A-26
Marquam Hill Connection 1C: Elevator/Bridge and Tunnel



- Plan View**
- Connection Elements**
- Path, ramp or plaza
 - Stairs
 - Tunnel
 - Bridge
 - Tower with elevator and stairs
 - Below-ground wall } Higher than 5 ft tall
 - Above-ground wall } Thicker line = taller
 - Estimated construction footprint
- Existing Conditions**
- Sidewalk or path
 - Tree cover



- Profile View**
- Connection Elements**
- Path, ramp, plaza or stairs
 - Tunnel
 - Bridge
 - Wall (above or below ground)
 - Tower with elevator and stairs
- Existing Conditions**
- Ground level
 - Sidewalk or path
 - Tree cover

Figure A-27
Marquam Hill Connection 2: Full Tunnel

